

APPROVAL BY COUNTY COMMISSIONERS COURT:

I, William Glass, Brazos County, do certify that the attached plat was duly approved by the Brazos County Commissioners Court on the 7 day of October, 1972.

William Glass
County Judge, Brazos County, Texas

APPROVAL OF THE PLANNING COMMISSION:

I, Clark C. Murrain, Chairman of the City Planning Commission of the City of Bryan, State of Texas, hereby certify that the attached plat was duly filed for approval with the City Planning Commission of the City of Bryan on the 12 day of September, 1972, and same duly approved on the 21st day of September, 1972, by said Commission.

Clark C. Murrain
Chairman, City Planning Commission
Bryan, Texas

STATE OF TEXAS
COUNTY OF BRAZOS

Before me, the undersigned authority, on this day personally appeared Frank Buriskie, known to me to be the person whose name is subscribed to the foregoing instrument, and acknowledged to me that he executed the same for the purpose and considerations therein stated.

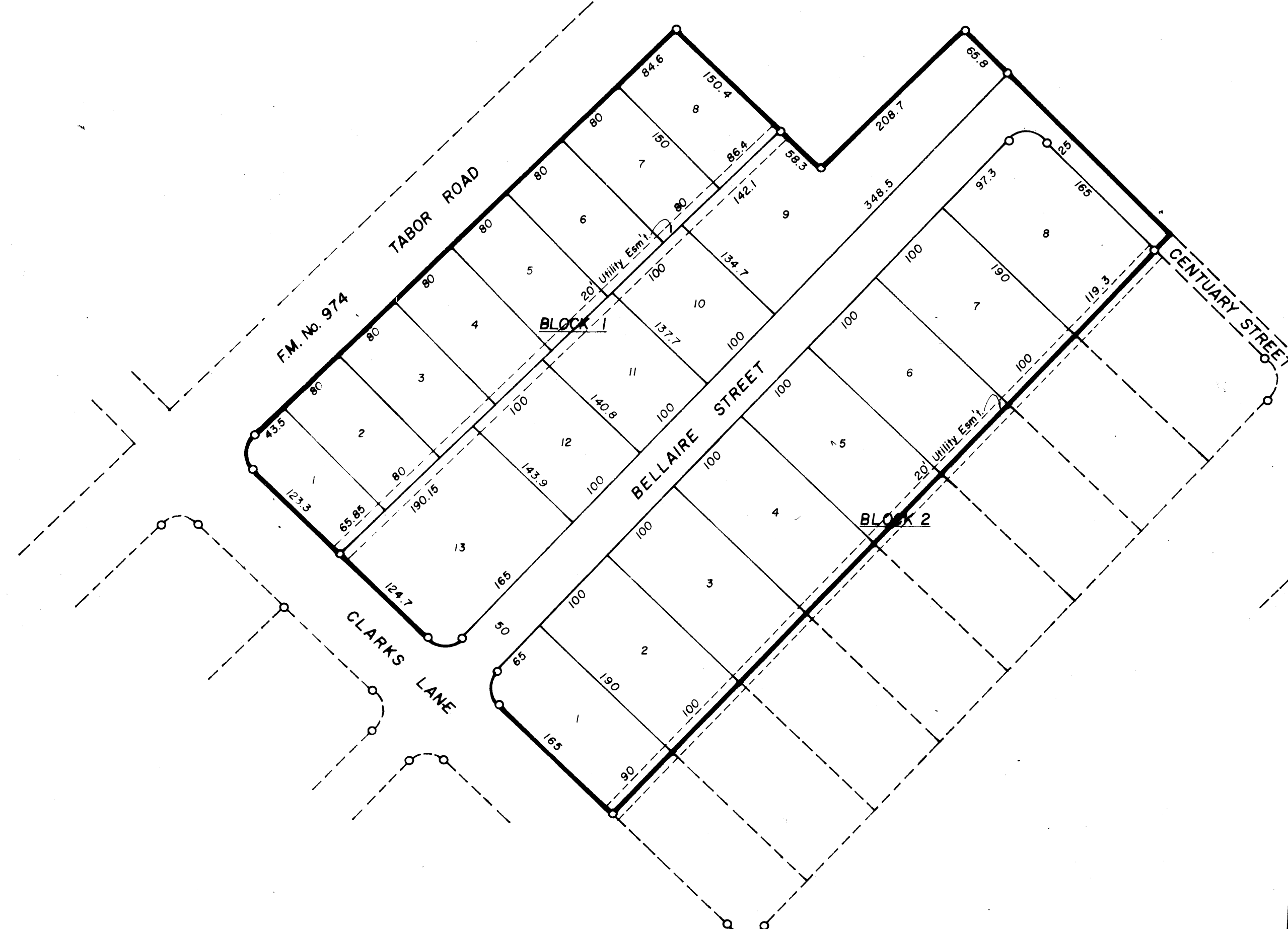
Given under my hand and seal on this 7 day of September, 1972.

Belle Seymour
Notary Public, Brazos County, Texas

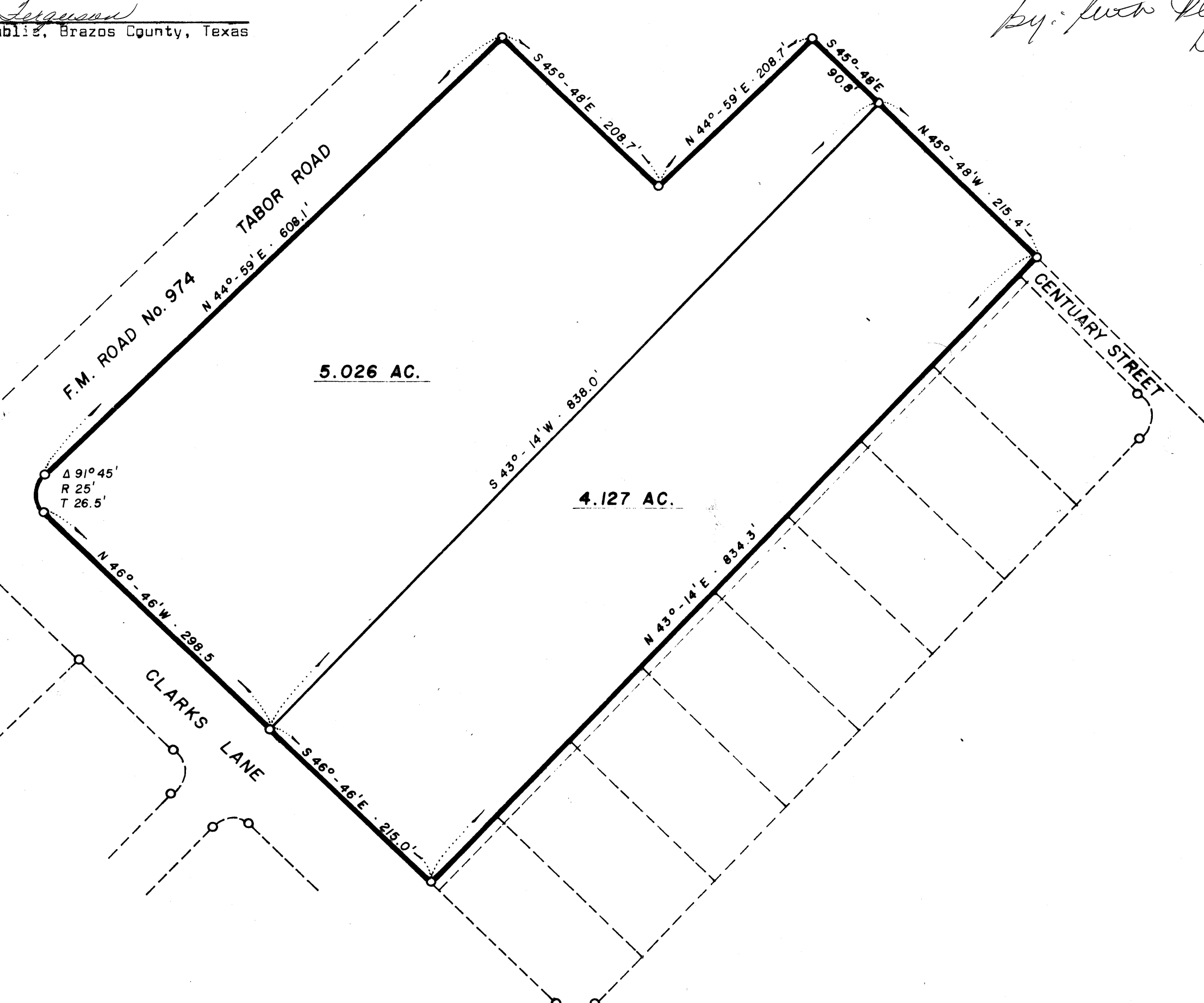
STATE OF TEXAS
COUNTY OF BRAZOS

I, Frank Buriskie, County Clerk in and for said County, do hereby certify that this plat together with its certificates of authentication was filed for record in my office the 7 day of October, 1972, in the Deed Records of Brazos County in Volume 308 Page 623.

Frank Buriskie
County Clerk, Brazos County, Texas
By: John R. Bridgely
Deputy



VACATING PLAT
SCALE: 1" = 100'



RESUBDIVISION PLAT
SCALE: 1" = 100'

CERTIFICATION BY THE DIRECTOR OF PLANNING

I, the undersigned, Director of Planning of the City of Bryan, hereby certify that this resubdivision plat conforms to all requirements of the subdivision regulations of the City of Bryan.

Herbert Nelson
Director of Planning
Bryan, Texas

STATE OF TEXAS
COUNTY OF BRAZOS

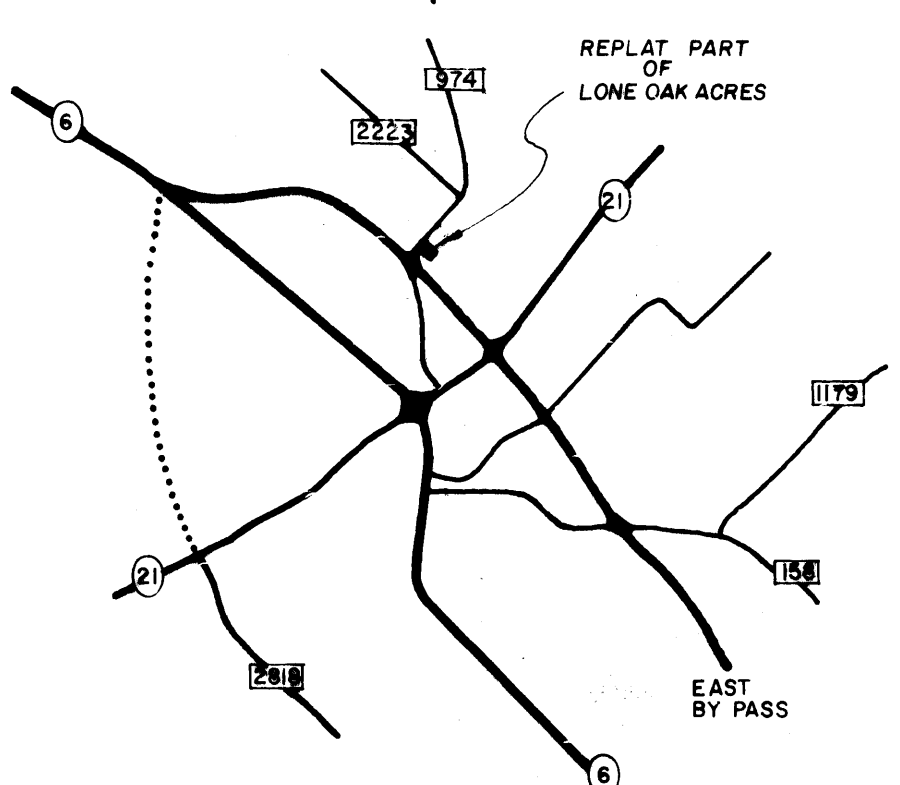


I, Jerry E. Holligan, Registered Professional Engineer No. 29146 in the State of Texas, hereby certify that proper engineering consideration has been given this plat.

Jerry E. Holligan
Registered Professional Engineer

STATE OF TEXAS
COUNTY OF BRAZOS

I, Jerry E. Holligan, Registered Professional Engineer No. 29146 in the State of Texas, hereby certify that this plat is true and correct and was prepared from an actual survey of the property made under my supervision on the ground.

Jerry E. Holligan
Registered Professional Engineer



LOCATION MAP
SCALE: APROX. 1" = 2 MI.

OWNER'S ACKNOWLEDGEMENT:

The owner of the land shown on this plat and whose name is subscribed hereto, and in person or through a duly authorized agent, do hereby declare all of Block 1, Lots 1-8 of Block 2, the adjoining portion of Bellaire Street, and part of Century Street, LONE OAK ACRES, according to the plat recorded in Volume 190, Page 43 of the Deed Records of Brazos County, Texas, to be vacated and to establish the area vacated as a 5.026 acre and 4.127 acre tracts in the S.F. Austin No. 10 Survey of Brazos County, Texas.

Fort McDonald
Fort McDonald Owner

72985 FILED
OCT 9 1972
Frank Buriskie
County Clerk, Brazos County, Bryan, Texas
By: _____ Deputy

VACATING & RESUBDIVISION PLAT
OF
PART OF LONE OAK ACRES SUB'D
BEING A RESUBDIVISION OF BLOCK 1 & LOTS 1-8, BLOCK 2
ALSO THE CLOSING OF A 30 FT. WIDE DEDICATED STREET
RIGHT OF WAY KNOWN AS BELLAIRE STREET, AND THE
CLOSING OF PART OF A HALF STREET KNOWN AS CENTURY
STREET. 9.157 ACRES

PREPARED BY:

HOLLIGAN ENGINEERS - BRYAN, TEXAS